





## **Appendix A: Maps**

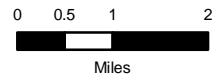
---

**TOWN OF HORICON  
WARREN COUNTY, NEW YORK**

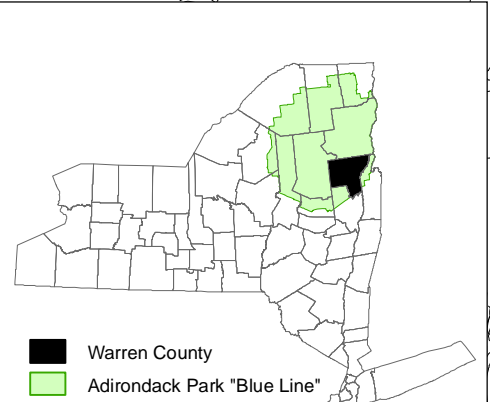
Adirondack Park Community  
Smart Growth Program

**LOCATION MAP**

-  Town of Arietta
-  Adjacent Town
-  Road
-  Body of Water








Data provided by: NYS GIS Clearinghouse  
Produced for Planning Purposes Only.  
Accuracy or completeness is not guaranteed.  
Last Modified 12-19-07  
J:\27130\CADD\GIS\PDF\Location Map







# Housing Condition Survey

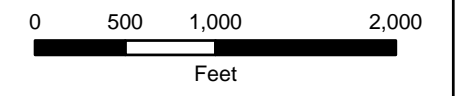
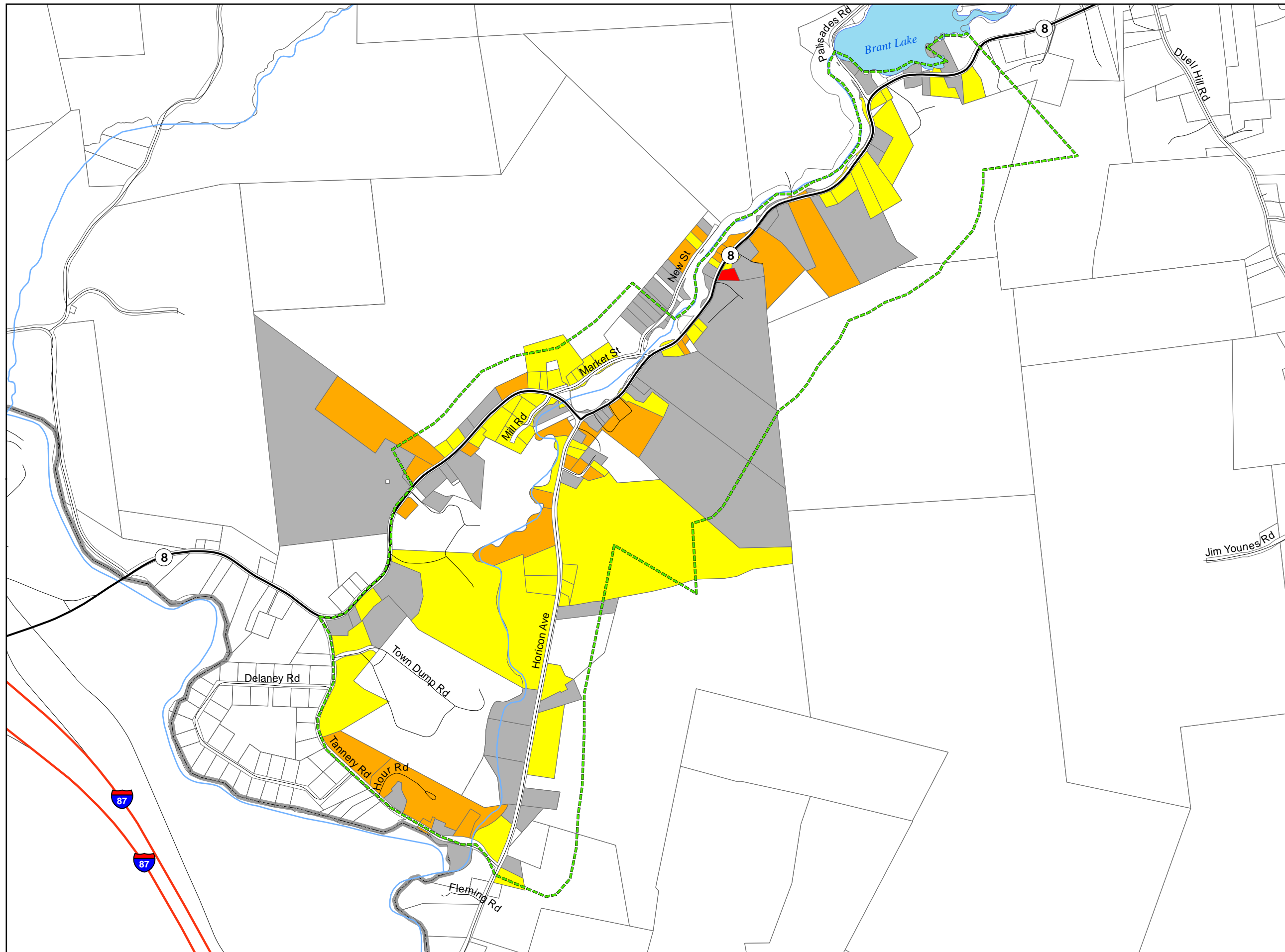
**HAMLET OF BRANT LAKE**  
**TOWN OF HORICON**  
WARREN COUNTY, NEW YORK

## LEGEND

-  Town Boundary
-  Hamlet Boundary
-  Parcel
-  Road
-  Body of Water

## HOUSING CONDITION

-  Standard
-  Moderately Substandard
-  Severely Substandard
-  Dilapidated



Copyright Laberge Group, 2008.  
Produced for Planning Purposes Only.  
Accuracy or completeness is not guaranteed.  
Hamlet boundary digitized based on approximation.  
Data provided by: Warren County Planning Department  
Last Modified 07-14-08 Project # 27130  
J:\27130\CADD\GIS\MAPS\BrantLakeHCS








4 Computer Drive West • Albany, New York 12205  
www.labergegroup.com





# Housing Condition Survey

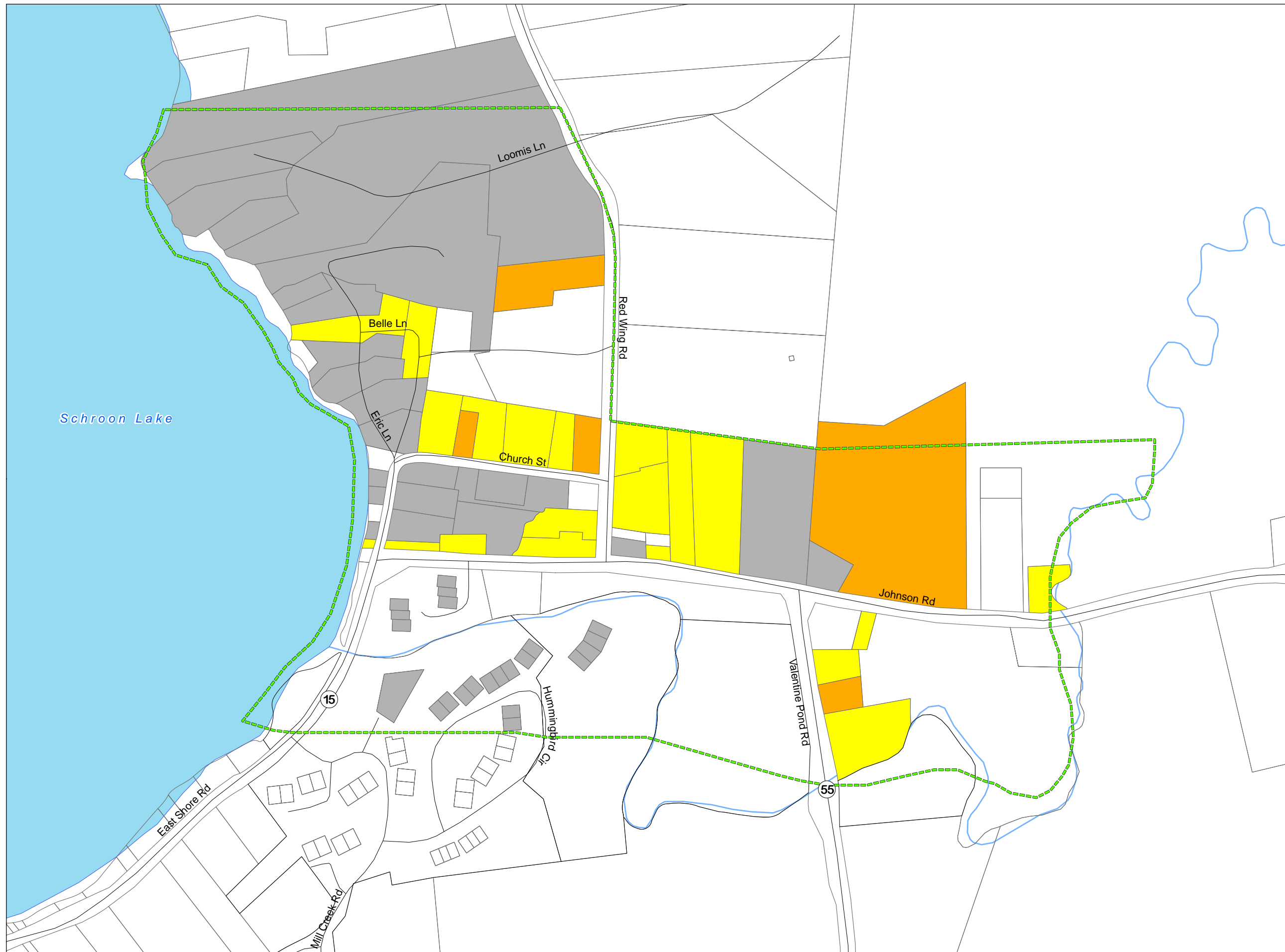
**HAMLET OF ADIRONDACK  
TOWN OF HORICON  
WARREN COUNTY, NEW YORK**

## LEGEND

-  Town Boundary
-  Hamlet Boundary
-  Parcel
-  Road
-  Body of Water

## HOUSING CONDITION

-  Standard
-  Moderately Substandard
-  Severely Substandard
-  Dilapidated



Copyright Laberge Group, 2008.  
Produced for Planning Purposes Only.  
Accuracy or completeness is not guaranteed.  
Hamlet boundary digitized based on approximation.  
Data provided by: Warren County Planning Department  
Last Modified 07-14-08 Project # 27130  
J:\27130\CADD\GIS\MAPS\AdirondackHCS



4 Computer Drive West • Albany, New York 12205  
www.labergegroup.com